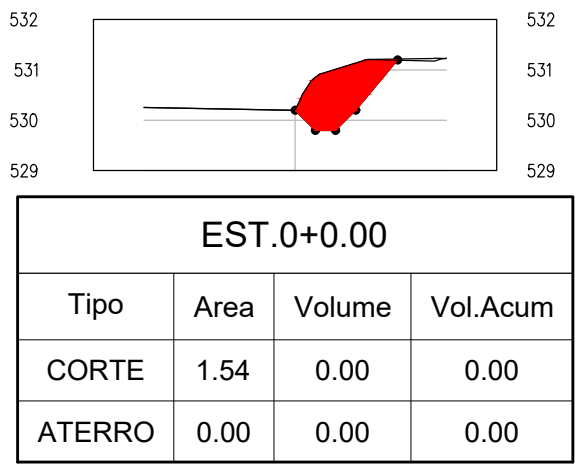
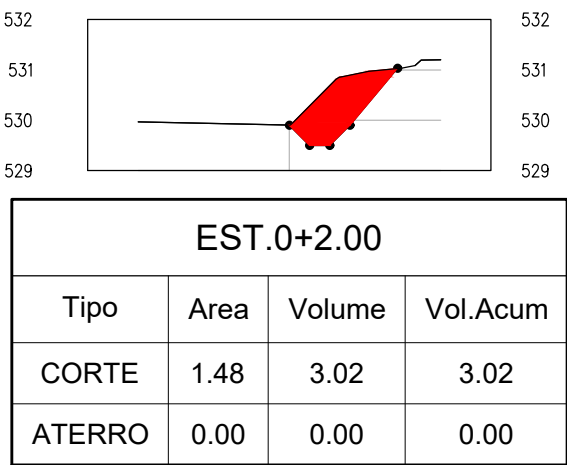


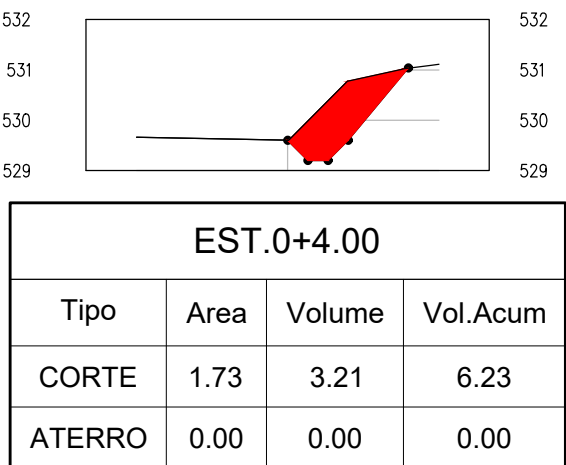
AL VALO 5 – 0+0.00




AL VALO 5 – 0+2.00



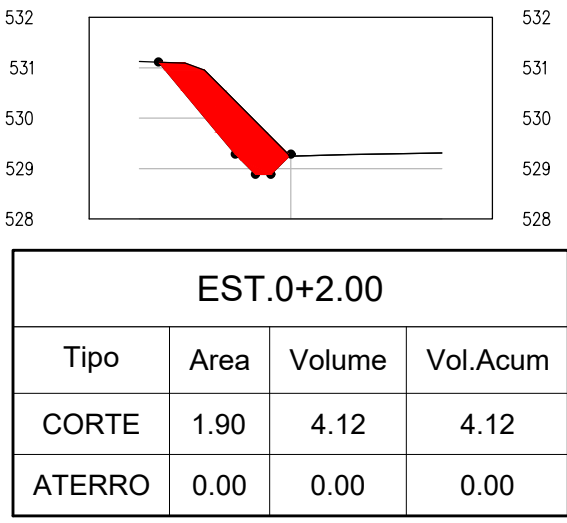
AL VALO 5 – 0+4.00



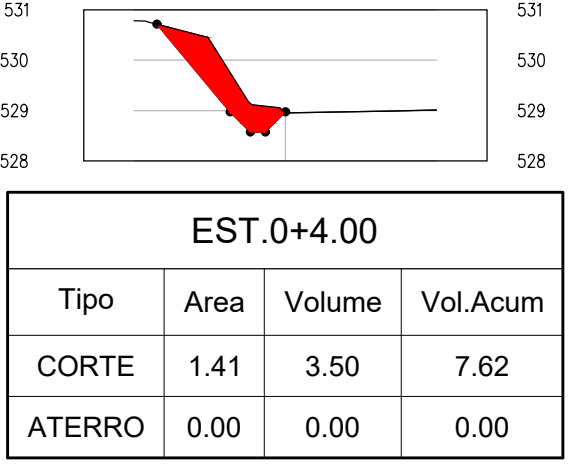
AL VALO 6 – 0+0.00



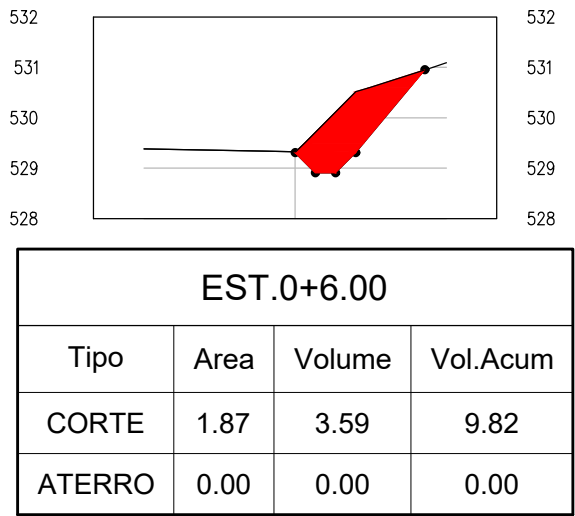
AL VALO 6 – 0+2.00



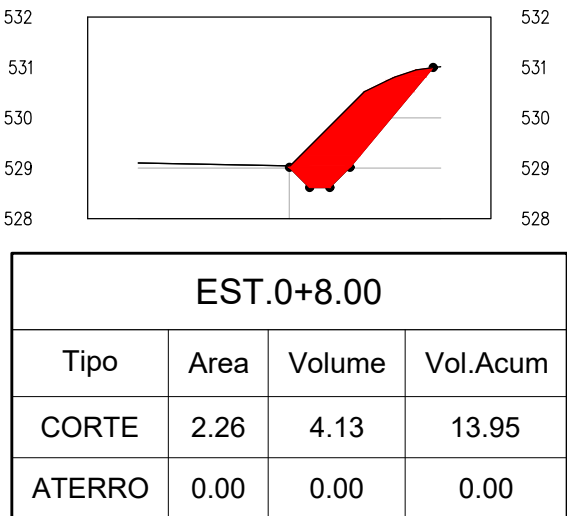
AL VALO 6 – 0+4.00




AL VALO 5 – 0+6.00



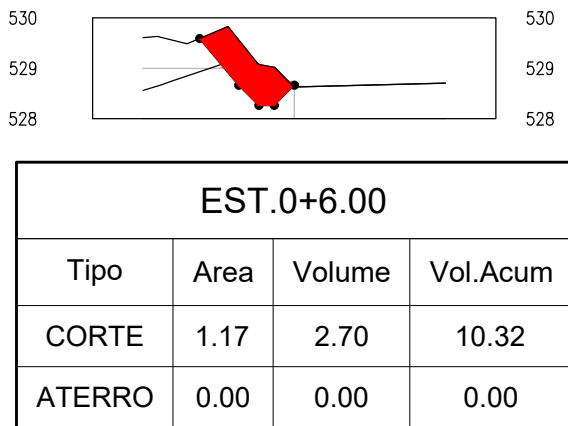
AL VALO 5 – 0+8.00



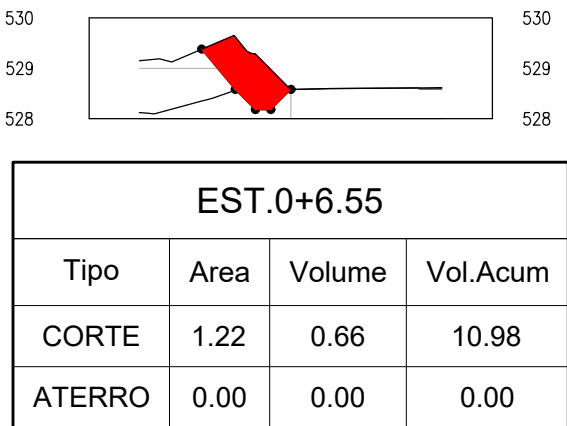
AL VALO 5 – 0+10.00



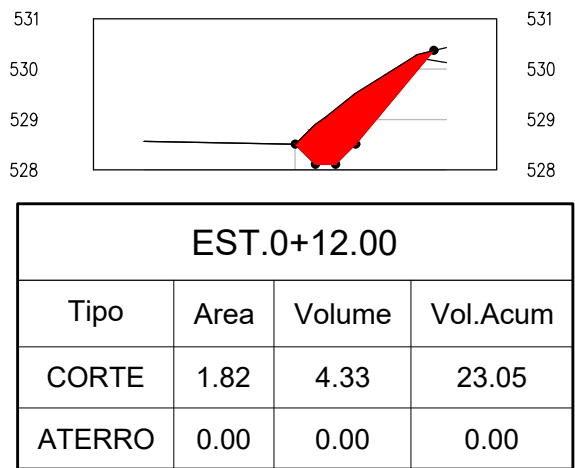
AL VALO 6 – 0+6.00



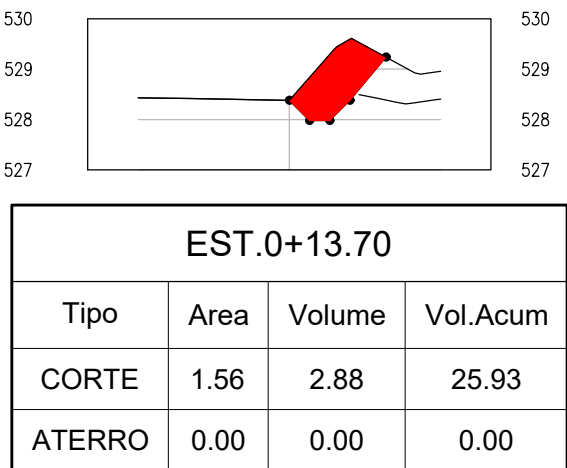
AL VALO 6 – 0+6.55



AL VALO 5 – 0+12.00



AL VALO 5 – 0+13.70



PROJETO:

PAVIMENTAÇÃO

PROPRIETÁRIO:

MUNICÍPIO DE CORONEL PILAR/RS

ENDEREÇO:

Estrada na Com. Linha Cruzeiro - Município de Coronel Pilar/RS

ARQ. RESPONSÁVEL:

Jaqueline Z. Dalcin - CAU A74643-6

DATA: 01.02.2024

ESCALA: 1/200

REFERENTE: Projeto de drenagem -  
escavação valo 5 e 6

PRANCHA:

10/11

